

RESOLUTION NO. 2019-064

A RESOLUTION OF THE CITY COUNCIL OF THE CITY OF ELK GROVE IDENTIFYING THE 2019 PAVEMENT SLURRY SEAL AND RESURFACING PROJECT (WPR019), 2020 PAVEMENT SLURRY SEAL AND RESURFACING PROJECT (WPR020), BOND ROAD MEDIAN IMPROVEMENTS AND RESURFACING PROJECT (WTC015), AND ASPHALT REPAIRS IN PREPARATION OF WPR019, WPR020, AND WTC015 PROJECTS AS RECEIVING FUNDING FROM THE ROAD MAINTENANCE AND REHABILITATION ACCOUNT FOR FISCAL YEAR 2019-20 AS REQUIRED BY THE ROAD REPAIR AND ACCOUNTABILITY ACT OF 2017 (SB1)

WHEREAS, the Road Repair and Accountability Act of 2017 (Chapter 5, Statutes of 2017) (Senate Bill 1 (SB 1)), was passed by the Legislature and signed into law by the Governor in April 2017 in order to address the significant multi-modal transportation funding shortfalls statewide; and

WHEREAS, SB 1 includes accountability and transparency provisions that will ensure the residents of Elk Grove are aware of the projects proposed for funding in the community and which projects have been completed each fiscal year; and

WHEREAS, the City must adopt by resolution a list of all projects proposed to receive funding from the Road Maintenance and Rehabilitation Account created by SB 1, which list must include a description and the location of each proposed project, a proposed schedule for the project's completion, and the estimated useful life of the improvement and include those projects in the City budget; and

WHEREAS, Road Maintenance and Rehabilitation Account (RMRA) reporting requirements necessitate that this funding be separately tracked for reporting purposes; and

WHEREAS, the City used a Pavement Management System to develop the SB 1 project list to ensure revenues are being used on the most high-priority and cost-effective projects that also meet the community's priorities for transportation investment; and

WHEREAS, the City anticipates receiving an estimated \$2,848,801 in Road Maintenance and Rehabilitation Account funding (Fund 227) in Fiscal Year 2019-20; and

WHEREAS, proposed City streets anticipated to be improved by these projects are identified in Exhibits A through D to this resolution, incorporated herein by reference; and


WHEREAS, the projects are expected to be under construction in the spring of 2019 and 2020, with a life expectancy ranging from five years (seals) to ten years (rehabilitation), and

WHEREAS, the SB 1 project list and overall investment in the City's local streets and roads infrastructure with a focus on basic maintenance and safety, investing in complete streets infrastructure, and using cutting-edge technology, materials and practices, where feasible, will have significant positive benefits citywide.

NOW, THEREFORE, BE IT RESOLVED that the City Council of the City of Elk Grove hereby:

- 1) Identifies the 2020 Pavement Slurry Seal and Resurfacing Project (WPR020) and Asphalt Concrete Repairs in Preparation of WPR020 as the City's proposed project that will be funded in-part or solely with fiscal year 2019-20 Road Maintenance and Rehabilitation Account revenues.
- 2) Identifies 2019 Pavement Slurry Seal and Resurfacing Project (WPR019), Bond Road Median Improvements and Resurfacing (WTC015) and Asphalt Concrete Repairs in Preparation for WPR019 and WTC015 as previously proposed and adopted projects that may utilize fiscal year 2019-20 Road Maintenance and Rehabilitation Account revenues in their delivery With the relisting of these projects in the fiscal year 2019-20 resolution, the City is reaffirming to the public and the State its intent to fund these projects with Road Maintenance and Rehabilitation Account revenues
- 3) Identifies the proposed City streets to be improved by these projects as presented in Exhibits A through D to this Resolution. The exact quantities and road segments will be determined based on final bid results received for the projects. as the quantities and road segments reflect base bid and additive alternates.

PASSED AND ADOPTED by the City Council of the City of Elk Grove this 10th day of April 2019




STEVE LY, MAYOR of the
CITY OF ELK GROVE

ATTEST:


JASON LINDGREN, CITY CLERK

APPROVED AS TO FORM:


JONATHAN P. HOBBS,
CITY ATTORNEY

**Exhibit A - Project Location List
Base Bid - Slurry Seal, Type II**

Subzone	Map Page #	Street Name	Begin Location	End Location	Approximate Area (SF)
20	3	LAGUNA CREST WAY	LAGUNA BLVD	SAGE GLEN WAY	47,944
20	3	LAGUNA MANOR DR	LAGUNA CREST WAY	LAGUNA BLVD	15,192
20	3	LAGUNA QUAIL WAY	RED DOG CREEK DR	RED DOG CREEK DR	81,900
20	3	MOLINERO CT	LAGUNA QUAIL WAY	CDS-SOUTH END	9,323
20	3	OLD CREEK DR	LAGUNA PARK DR	LAGUNA QUAIL WAY	10,038
20	3	RED DOG CREEK DR	LAGUNA QUAIL WAY	LAGUNA PARK DR	10,044
20	3	SAGE GLEN WAY	LAGUNA CREST WAY	EAST DEAD END	13,728
20	3	SICKLE CT	LAGUNA QUAIL WAY	CDS-EAST END	8,859
20	3	SITKA CT	WEeping FIG WAY	CDS-EAST END	8,677
20	3	WHISKEY CREEK DR	LAGUNA QUAIL WAY	LAGUNA PARK DR	12,558
40	8	CLEARY CIR	WATERFIELD DR (S)	WATERFIELD DR (N)	27,456
40	8	CONZELMAN WAY	WATERFIELD DR	TITTLE WAY	6,552
40	8	JURGENSON WAY	LUCKMAN WAY	WATERFIELD DR	33,202
40	8	LUCKMAN WAY	BLOSSOM RIDGE DR	VAN BROCKLIN WAY	13,130
54	7	ANDRETTI WAY	KILLDEER WAY	BRABHAM WAY	5,226
54	7	DYMENT CT	KILLDEER WAY	CDS-SOUTH END	7,117
54	7	FOYT CT	UNSER WAY	CDS	12,577
54	7	GINTHER DR	ELK GROVE BLVD	BRABHAM WAY	7,092
54	7	GLENBAIN WAY	KILLDEER WAY	PELLY WAY	13,000
54	7	GRENFELL CT	KILLDEER WAY	CDS-WEST END	15,151
54	7	GURNEY CT	UNSER WAY	CDS	8,079
54	7	KILLDEER WAY	SOARING OAKS DR	WYMARK DR	56,344
54	7	MANSELL WAY	KILLDEER WAY	WYMARK DR	21,970
54	7	MEARS WAY	GRENFELL CT	UNSER WAY	6,890
54	7	MENDHAM CT	GLENBAIN WAY	CDS-EAST END	13,617
54	7	PELLY WAY	SOARING OAKS DR	GLENBAIN WAY	6,630
54	7	UNSER WAY	KILLDEER WAY	MEARS WAY	12,350
54	7	WYMARK DR	SOARING OAKS DR	ELK GROVE BLVD	84,924
69	2	ADAMSTOWN WAY	BLUE MAIDEN WAY	VILLA SERENA DR	44,746
69	2	BISHOPS CAP CT	MOUNTAIN BELL DR	CDS	9,015
69	2	GENTIAN CT	MOUNTAIN BELL DR	CDS	6,025
69	2	GERANIUM WAY	ZINNIA WAY	PETUNIA WAY	11,700
69	2	OCOTILLO CT	ZINNIA WAY	CDS	6,155
69	2	PALAFAXIA WAY	ZINNIA WAY	MOUNTAIN BELL DR	11,856
69	2	PETUNIA WAY	SUN SPRITE WAY	GERANIUM WAY	8,138
69	2	ZINNIA WAY	SHELDON NORTH DR	MOUNTAIN BELL DR	29,510
76	4	ASHMORE WAY	NORTH CAMDEN DR	WEST CAMDEN DR	39,202
76	4	LORDSHIP WAY	ROYAL GATE WAY	MOUNTBATTEN WAY	11,336
76	4	NORTH CAMDEN DR	WEST CAMDEN DR	ASHMORE WAY	83,556
76	4	SAINT GREGORY WAY	MOUNTBATTEN WAY	NORTH CAMDEN DR	6,916
76	4	WEST CAMDEN DR	ELK GROVE FLORIN RD	ASHMORE WAY	190,000

Base Bid - Slurry Seal, Type II Total

1,027,725

**Exhibit A - Project Location List
Base Bid - Cape Seal**

Subzone	Map Page #	Street Name	Begin Location	End Location	Approximate Area (SF)
20	3	BRIENNE WAY	TEGAN RD	ST EDWARDS WAY	13,000
20	3	FANEGA CT	LAGUNA QUAIL WAY	CDS	7,871
20	3	HAMATANI CT	MISTY MEADOW WAY	CDS	5,694
20	3	JAMEL CT	LAGUNA CREST WAY	CDS-SOUTH END	8,023
20	3	KRISTA CT	BRIENNE WAY	EAST END	8,781
20	3	LAGUNA CENTER CIR	LAGUNA CREST WAY (W)	LAGUNA CREST WAY (E)	17,108
20	3	LENT CT	MISTY MEADOW WAY	CDS-SOUTH END	4,903
20	3	MANADA CT	WEEPING FIG WAY	CDS-SOUTH END	6,987
20	3	MISTY MEADOW WAY	LAGUNA PARK DR (W)	LAGUNA PARK DR (E)	55,042
20	3	SHEAVES CT	LAGUNA QUAIL WAY	CDS	5,609
20	3	ST. EDWARDS WAY	BRIENNE WAY	EAST END	3,562
20	3	TEGAN RD	FRANKLIN BLVD	LAGUNA PARK DR	78,422
20	3	YUHRE CT	MISTY MEADOW WAY	CDS	5,358
54	7	BARDSWELL CT	KILLDEER WAY	CDS-WEST END	12,603
54	7	BRABHAM WAY	UNSER WAY	ANDRETTI WAY	25,090
54	7	CHAPLIN CT	KILLDEER WAY	CDS-WEST END	13,175
54	7	HAZENMORE CT	PELLY WAY	CDS-EAST END	11,641
54	7	PROST CT	ANDRETTI WAY	CDS	5,401
76	4	BRIDGEWATER CT	ALLISTER WAY	NORTH END	12,629
76	4	CAMDEN LAKE WAY	WEST CAMDEN DR	MOUNTBATTEN WAY	77,948
76	4	CHEX CT	CAMDEN LAKE WAY	EAST END	12,401
76	4	DONCASTER CT	ALLISTER WAY	SOUTH END	8,625
76	4	GARRISON CT	CAMDEN LAKE WAY	CDS-EAST END	8,605
76	4	HEATHER RIDGE CT	LORDSHIP WAY	CDS	14,788
76	4	MOUNTBATTEN WAY	WEST END	HEATHER RIDGE CT	23,010
76	4	ROYAL GATE WAY	CAMDEN LAKE WAY	CAMDEN LAKE WAY	33,800
78	5	LUJAN DR	EMERALD VISTA DR	KELSEY DR	115,038
106	6	BURNT SPUR CT	SHELDON WOODS WAY	CDS-NORTH END	39,125
106	6	MOONEY RD	GRANT LINE RD	SOUTH EAST END	146,976
106	6	SADDLEHORN CT	SHELDON WOODS WAY	CDS-NORTH END	39,605

Base Bid - Cape Seal Total

820,820

**Exhibit A - Project Location List
Base Bid - Micorsurfacing, Type II**

Subzone	Map Page #	Street Name	Begin Location	End Location	Approximate Area (SF)
106	6	CHAMBEAU WAY	GRENACHE WAY	SHELDON WOODS WAY	116,388
106	6	EL ARROYO RD	SPANISH GRANT RD	SOUTH EAST END	25,920
106	6	GRENACHE WAY	CHAMBEAU WAY	NORTH EAST END	150,912
106	6	LEISURE OAK LN	WILTON RD	CDS-NORTH END	23,573
106	6	SHELDON WOODS WAY	GRANT LINE RD	MOONEY RD	189,504
106	6	SPANISH GRANT RD	GRANT LINE RD	SOUTH END	17,328

Base Bid - Micorsurfacing, Type II Total

523,625

Bid Alternate A - Cape Seal

Subzone	Map Page #	Street Name	Begin Location	End Location	Approximate Area (SF)
69	2	BANEERRY CT	WINDSOR POINT WAY	CDS	8,027
69	2	HEARTLEAF CT	PALAFAXIA WAY	CDS	8,105
69	2	MISSION BELLS CT	MOUNTAIN BELL DR	CDS	10,367
69	2	MOUNTAIN BELL CT	MENODORA DR	CDS	10,575
69	2	WINDSOR POINT WAY	BLUE MAIDEN WAY	ZINNIA WAY	9,932
69	2	ZINNIA WAY	WINDSOR POINT WAY	MOUNTAIN BELL DR	41,600
76	4	BLAKEMORE CT	ASHWELL WAY	NORTH END	15,645
76	4	COOPERSTON WAY	NORTH CAMDEN DR	NORTH CAMDEN DR	53,850
76	4	DORINGTON CT	NORTH CAMDEN DR	EAST END	10,107
76	4	ELY CT	WEST CAMDEN DR	WEST END	10,887
76	4	ENGLISH INN CT	WEST CAMDEN DR	CDS-EAST END	8,963
76	4	FRECKLES CT	WEST CAMDEN DR	SOUTH END	8,807
76	4	FREEMARK WAY	NORTH CAMDEN DR	EAST END	16,763
76	4	HARTWELL CT	ASHWELL WAY	CDS	9,769
76	4	HOLLYBROOK CT	NORTH CAMDEN DR	SOUTH END	8,469
76	4	HOUNDSTOOTH CT	NORTH CAMDEN DR	CDS-EAST END	12,343
76	4	PLAYERS CT	WEST CAMDEN DR	EAST END	11,800
76	4	ROUNDAABOUT CT	WEST CAMDEN DR	CDS-NORTH END	6,363
76	4	SEDGEWICK CT	WEST CAMDEN DR	CDS-SOUTH END	10,965
76	4	TOM THUMB CT	SOUTH CAMDEN WAY	CDS-EAST END	8,027
76	4	YARMOUTH CT	NORTH CAMDEN DR	CDS-EAST END	10,471

Bid Alternate A - Cape Seal Total

291,835

**Exhibit A - Project Location List
Bid Alternate B - Slurry Seal, Type II**

Subzone	Map Page #	Street Name	Begin Location	End Location	Approximate Area (SF)
69	2	CEONOTHUS CT	SPICEBERRY WAY	CDS	13,617
69	2	DIANTHUS WAY	WINTERBERRY DR	SHELDON NORTH DR	15,002
69	2	GREENTRAILS CT	GREENTRAILS WAY	CDS	10,911
69	2	GREENTRAILS WAY	VILLA SERENA DR	HATFIELD WAY	21,762
69	2	HARBOR HOUSE CT	HATFIELD WAY	CDS	10,971
69	2	HARBOR HOUSE WAY	GREENTRAILS WAY	HATFIELD WAY	7,020
69	2	HATFIELD WAY	HARBOR HOUSE WAY	GREENTRAILS WAY	6,760
69	2	HYACINTH CT	WINTERBERRY DR	CDS	10,550
69	2	HYDRANGEA CT	WINTERBERRY DR	CDS	12,135
69	2	LAVENDER WAY	LUPIN WAY	SPICEBERRY WAY	10,316
69	2	LUPIN CT	LAVENDER WAY	CDS	5,921
69	2	LUPIN WAY	WINTERBERRY DR	LAVENDER WAY	6,864
69	2	MAINSTAY CT	ADAMSTOWN WAY	CDS	10,789
69	2	MARVISTA CT	ADAMSTOWN WAY	CDS	15,573
69	2	MENODORA DR	MOUNTAIN BELL DR	WEST END	3,960
69	2	MOUNTAIN BELL DR	SHASTA LILY DR	MENODORA DR	77,652
69	2	NARCISSUS CT	WINTERBERRY DR	CDS	10,289
69	2	SILVER CROWN CT	MOUNTAIN BELL DR	CDS	6,415
69	2	SPICEBERRY CT	SPICEBERRY WAY	CDS	6,337
69	2	SPICEBERRY WAY	LAVENDER WAY	SHELDON NORTH DR	20,800
69	2	SUN SPRITE CT	PETUNIA WAY	CDS	8,573
69	2	SUN SPRITE WAY	ZINNIA WAY	PETUNIA WAY	7,670
69	2	VILLA SERENA DR	POWER INN RD	GREENTRAILS WAY	4,824
69	2	WINTERBERRY DR	SPICEBERRY WAY	CALVINE ROAD	30,160
76	4	BRADBURY CT	CAMDEN LAKE WAY	CDS-SOUTH END	12,837

Bid Alternate B - Slurry Seal, Type II Total

347,708

Note:

CDS denotes Cul de Sac

Exhibit B - Project Location List

Street Name	Begin Location	End Location	Anticipated Treatment	Area (sf)	Lane Miles	Length (ft)	Width (ft)
EXCELSIOR RD	SHELDON RD	HALF WAY RD	CAPE SEAL	125,362	1.98	3,299	38
EXCELSIOR RD	HALF WAY RD	CALVINE ROAD	CAPE SEAL	43,318	0.68	1,969	22
AEGINA CT	TEGAN RD	CDS-SOUTH END	TYPE II SLURRY SEAL	10,677	0.17	329	26
ALLBRITTON WAY	THIRA CT	LAGUNA PARK DR	TYPE II SLURRY SEAL	33,722	0.53	1,297	26
BIRDSEYE WAY	CORNFIELD WAY	BRAMBLEWOOD WAY	1.5" OVERLAY	28,600	0.45	1,100	26
BOREAL WAY	STORY WAY	CAREYBACK AVE	TYPE II SLURRY SEAL	49,400	0.78	1,900	26
BRAMBLEWOOD WAY	WARMSPRINGS ST	DWIGHT RD	TYPE II SLURRY SEAL	60,900	0.96	1,950	31
CAREYBACK AVE	WARMSPRINGS ST	BOREAL WAY	TYPE II SLURRY SEAL	52,760	0.82	2,010	26
CORNFIELD WAY	WARMSPRINGS ST	BRAMBLEWOOD WAY	1.5" OVERLAY	23,920	0.38	920	26
DRAKES BAY CT	LAGUNA WEST WAY	CDS	TYPE II SLURRY SEAL	9,691	0.15	293	26
EVIA CT	TINOS WAY	CDS-WEST END	TYPE II SLURRY SEAL	6,025	0.10	152	26
FIGTREE CT	CAREYBACK AVE	CDS-SOUTH END	TYPE II SLURRY SEAL	8,781	0.14	258	26
FLOY WAY	STORY WAY	FRANKLIN BLVD	TYPE II SLURRY SEAL	27,855	0.44	1,010	26
FREITAG WAY	MYKONOS WAY	WEST END	TYPE II SLURRY SEAL	45,838	0.72	1,763	26
HYDRA WAY	SANTORINI DR	FREITAG WAY	TYPE II SLURRY SEAL	22,542	0.36	663	34
LAGUNA PARK DR	ALLBRITTON WAY	FRANKLIN BLVD	TYPE II SLURRY SEAL	35,768	0.56	1,052	34
LAGUNA WEST WAY	SANTORINI DR	STINSON BEACH WAY	TYPE II SLURRY SEAL	33,150	0.52	1,775	26
LANETRY CT	CAREYBACK AVE	CDS-SOUTH END	CAPE SEAL	10,549	0.17	326	26
Levitt Ct	Careyback Ave	CDS	1.5" OVERLAY	10,263	0.16	315	26
LIMNOS CT	SANTORINI DR	CDS-WEST END	CAPE SEAL	6,181	0.10	158	26
MAPLEPLAIN AVE	BIRDSEYE WAY	BRAMBLEWOOD WAY	TYPE II - MICROSURFACING	17,758	0.28	683	26
MAPLEPLAIN AVE	BRAMBLEWOOD WAY	BOREAL WAY	TYPE II SLURRY SEAL	28,782	0.45	1,107	26
MARSEILLE CT	WARMSPRINGS ST	CDS-WEST END	TYPE II - MICROSURFACING	16,451	0.26	553	26
MEADOWFOAM CT	CAREYBACK AVE	CDS-SOUTH END	CAPE SEAL	9,301	0.15	278	26
MISSION BEACH CT	STINSON BEACH WAY	CDS	TYPE II SLURRY SEAL	5,817	0.09	144	26
MONACO WAY	PORTOFINO DR	EAST END	TYPE II SLURRY SEAL	3,250	0.05	125	26
MYKONOS WAY	SANTORINI DR	EAST END	TYPE II SLURRY SEAL	20,722	0.33	797	26
MYKONOS WAY	SANTORINI DR	WEST END	TYPE II SLURRY SEAL	22,821	0.36	798	26
NAXOS WAY	HYDRA WAY	END (NORTH)	TYPE II SLURRY SEAL	12,000	0.19	415	26
NAXOS WAY	MYKONOS WAY	HYDRA WAY	TYPE II SLURRY SEAL	18,770	0.30	720	26
NEWPORT VILST WAY	TEGAN RD	STINSON BEACH WAY	TYPE II SLURRY SEAL	20,592	0.33	792	26
NICOSIA CT	FREITAG WAY	CDS - WEST END	TYPE II SLURRY SEAL	6,883	0.11	185	26
PINEFIELD CT	CAREYBACK AVE	CDS SOUTH END	TYPE II SLURRY SEAL	6,448	0.10	248	26
PIRAIEUS CT	FREITAG WY	WEST END	TYPE II SLURRY SEAL	7,481	0.12	208	26

Exhibit B - Project Location List

Street Name	Begin Location	End Location	Anticipated Treatment	Area (sf)	Lane Miles	Length (ft)	Width (ft)
POROS CT	NAXOS WY	CDS-EAST END	CAPE SEAL	6,181	0.10	158	26
PORTOFINO DR	DWIGHT RD	WARMSPRINGS ST	TYPE II SLURRY SEAL	42,768	0.68	1,188	36
SAINT RAPHAEL CT	PORTOFINO DR	CDS-WEST END	TYPE II SLURRY SEAL	12,057	0.19	384	26
SALONIKA CT	FREITAG WY	CDS - WEST END	TYPE II SLURRY SEAL	6,155	0.10	157	26
SAN MARINO CT	FREITAG WY	CDS - END	TYPE II SLURRY SEAL	8,157	0.13	234	26
SANTORINI DR	LAGUNA BLVD	THIRA WY	TYPE II SLURRY SEAL	59,885	0.95	1,711	35
SARDINIA CT	PORTOFINO DR	CDS-SOUTH END	TYPE II SLURRY SEAL	14,397	0.23	474	26
SCAMPI CT	CAREYBACK AVE	CDS-SOUTH END	TYPE II SLURRY SEAL	9,587	0.15	289	26
STINSON BEACH WAY	SANTORINI DRIVE	TEGAN ROAD	TYPE II SLURRY SEAL	53,534	0.84	2,059	26
STORY WAY	BOREAL WY (S)	FLOX WAY	TYPE II SLURRY SEAL	27,456	0.43	1,056	26
STORY WAY	FLOX WY	BOREAL WY-NORTH END	TYPE II SLURRY SEAL	13,000	0.21	500	26
TEGAN RD	SANTORINI DR	FRANKLIN BLVD	TYPE II SLURRY SEAL	57,020	0.87	1,445	36
TESTERMAN WAY	FREITAG WY	WARMSPRING ST	TYPE II SLURRY SEAL	30,394	0.48	1,169	26
THIRA CT	ALLBRITTON WAY	CDS	TYPE II SLURRY SEAL	8,599	0.14	251	26
THIRA WAY	SANTORINI DRIVE	ALLBRITTON WAY	TYPE II SLURRY SEAL	17,350	0.19	475	26
TINOS WAY	MYKONOS WY	TEGAN RD	TYPE II SLURRY SEAL	17,220	0.19	470	26
VENICE CT	PORTOFINO DR	CDS-WEST END	TYPE II SLURRY SEAL	12,369	0.20	396	26
VENTURA WEST CT	NEWPORT WEST WAY	CDS	TYPE II SLURRY SEAL	10,367	0.16	319	26
WARMSPRINGS ST	TESTERMAN WY	NORTH END	TYPE II SLURRY SEAL	70,170	1.11	2,205	31
ZACCARO WAY	TESTERMAN WY	WARMSPRING ST	TYPE II SLURRY SEAL	10,738	0.17	413	26
BIG HORN BLVD	BROCKENHURST DR	FRANKLIN BLVD	CAPE SEAL	120,373	1.90	3,883	31
BIG HORN BLVD	FRANKLIN BLVD	BROCKENHURST DR	CAPE SEAL	124,256	1.96	3,883	32
Thaddues Ct	koster Way	CDS	TYPE II SLURRY SEAL	7,481	0.12	208	26
BACKER CT	SPRINGMONT DR	CDS- EAST END	TYPE II SLURRY SEAL	7,949	0.13	226	26
IVYDALE CIRCLE	SPRINGMONT DR (SOUTH)	SPRINGMONT DR (NORTH)	TYPE II SLURRY SEAL	38,792	0.61	1,492	26
MARCH WAY	PLUME WAY	VERDURE WAY	TYPE II SLURRY SEAL	16,120	0.25	620	26
SPRINGMONT DR	SEASONS DR E	SEASONS DR (W)	TYPE II SLURRY SEAL	94,384	1.49	2,776	34
CASSARO CT	SEASONS DR	CDS-SOUTH END	TYPE II SLURRY SEAL	9,509	0.15	286	26
CONTENTE WAY	FOREST VISTA WAY	FOREST VISTA WAY	TYPE II SLURRY SEAL	21,424	0.34	824	26
EVANSWOOD CT	SEASONS DR	CDS-SOUTH END	TYPE II SLURRY SEAL	5,583	0.09	135	26
SCOTTSVIEW CT	SEASONS DR	CDS - SW END	TYPE II SLURRY SEAL	4,413	0.07	90	26
KOSTER WAY	SPRINGMONT DR (N)	SPRINGMONT DR (S)	TYPE II SLURRY SEAL	51,111	0.81	1,893	27
QUINTANNA CI	SEASONS DR	CDS-NORTH END	TYPE II SLURRY SEAL	5,479	0.09	131	26
VERDURE WAY	SPRINGMONT DR	PLUME WY	TYPE II SLURRY SEAL	45,738	0.72	1,694	27

Exhibit B - Project Location List

Street Name	Begin Location	End Location	Anticipated Treatment	Area (sf)	Lane Miles	Length (ft)	Width (ft)
PLUME WAY	VERDURE WY	SPRINGMONT DR	TYPE II SLURRY SEAL	34,606	0.55	1,331	26
FOREST VISTA WAY	FOULKS RANCH DR	LAGUNA PARK DR	TYPE II SLURRY SEAL	51,456	0.81	1,608	32
ISAAC WAY	SHANA WAY	MOSAIC WAY	TYPE II SLURRY SEAL	21,507	0.34	527	26
BRENNA WAY	MCLEAN DR	MOSAIC WAY	TYPE II SLURRY SEAL	31,304	0.49	1,204	26
SHANA WAY	MOSAIC WY	WHITELOCK PKWY	TYPE II SLURRY SEAL	34,840	0.55	1,340	26
HEWITT WAY	FRANKLIN HIGH RD	MOSAIC WAY	TYPE II SLURRY SEAL	4,498	0.07	173	26
MOSAIC WAY	MCLEAN DR	SHANA WAY	TYPE II SLURRY SEAL	67,444	1.06	2,594	26
CHAMOMILE CT	GLADIOLA WAY	CDS	TYPE II SLURRY SEAL	6,077	0.10	154	26
MORNING GLORY WAY	FREESIA DR	WEST END	TYPE II SLURRY SEAL	8,814	0.14	339	26
CROSTREES WAY	MAGNOLIA HILL WAY	TERRITORIAL WAY	TYPE II SLURRY SEAL	9,412	0.15	362	26
ALYSSUM CT	GLADIOLA WAY	CDS - EAST	TYPE II SLURRY SEAL	6,545	0.10	172	26
JUNE BUG CT	MESA BROOK WAY	CDS - EAST END	TYPE II SLURRY SEAL	5,615	0.09	133	26
SIERRA BROOK CT	SUMMER POINTE DRIVE	CDS	TYPE II SLURRY SEAL	6,104	0.10	155	26
FELTON CREST WAY	MAGNOLIA HILL WAY	VISTA BROOK DR	TYPE II SLURRY SEAL	41,834	0.66	1,609	26
SUMMER VISTA CT	SUMMER POINTE DR	CDS	TYPE II SLURRY SEAL	7,747	0.12	215	26
RED CLOVER WAY	VISTA BROOK DR	FELTON CREST WY	TYPE II SLURRY SEAL	28,210	0.45	1,085	26
TERRITORIAL WAY	VISTA BROOK DR	MAGNOLIA HILL WAY	TYPE II SLURRY SEAL	43,134	0.68	1,659	26
SUMMER POINTE DR	SHELDON RD	SHASTA LILY DR	TYPE II SLURRY SEAL	68,964	1.09	1,647	42
MESA BROOK WAY	SUMMER KNOLL WAY	CANYON BROOK WAY	TYPE II SLURRY SEAL	41,736	0.65	1,586	26
VYTINA DR	SHASTA LILY DRIVE	SHELDON ROAD	TYPE II SLURRY SEAL	38,280	0.60	1,160	33
GLADIOLA WAY	FREESIA DR	SHASTA LILY DR	TYPE II SLURRY SEAL	27,487	0.43	1,057	26
F AIRHAVEN CT	MAGNOLIA HILL WAY	CDS	TYPE II SLURRY SEAL	2,964	0.05	114	26
SUMMER KNOLL WAY	SUMMER POINTE DR	MESA BROOK WY	TYPE II SLURRY SEAL	12,844	0.20	494	26
VISTA BROOK DR	SUMMER POINTE DRIVE	POWER INN RD	TYPE II SLURRY SEAL	48,974	0.77	1,359	36
CANYON BROOK WAY	SUMMER POINTE DR	MESA BROOK WAY	TYPE II SLURRY SEAL	10,946	0.17	421	26
MESA BROOK CT	CANYON BROOK WAY	CDS	TYPE II SLURRY SEAL	5,980	0.09	230	26
ALPINE BLUE CT	SUMMER KNOLL WAY	CDS-NORTH END	TYPE II SLURRY SEAL	6,603	0.10	171	26
SUMMIT BROOK CT	SUMMER POINTE DR	CDS-WEST END	TYPE II SLURRY SEAL	7,117	0.11	194	26
SUMMER CREST CT	WINDSOR POINT WAY	CDS	TYPE II SLURRY SEAL	6,941	0.11	184	26
WINDSOR POINT WAY	ASPEN BROOK WAY	BLUE MAIDEN WAY	TYPE II SLURRY SEAL	20,410	0.32	785	26
STONEFLOWER WAY	MAGNOLIA HILL WY	TERRITORIAL WY	TYPE II SLURRY SEAL	9,490	0.15	365	26
ASPEN BROOK WAY	SUMMER POINTE DR	CDS-WEST END	TYPE II SLURRY SEAL	10,946	0.17	421	26
MAGNOLIA HILL WAY	VISTA BROOK DR	BLUE MAIDEN WAY	TYPE II SLURRY SEAL	34,606	0.55	1,331	26
FIREMOSS WAY	SUMMER POINTE DR	WEST END	TYPE II SLURRY SEAL	2,548	0.04	98	26

Exhibit B - Project Location List

Street Name	Begin Location	End Location	Anticipated Treatment	Area (sf)	Lane Miles	Length (ft)	Width (ft)
ALBERTON PL	GARRITY DR	CDS	TYPE II SLURRY SEAL	9,489	0.15	282	26
ALEXIA CT	CANTWELL DR	CDS	TYPE II SLURRY SEAL	9,503	0.15	286	26
BAISLEY CT	CANTWELL DR	CDS	TYPE II SLURRY SEAL	12,661	0.20	404	26
BLACKMAN WAY	GARRITY DR	KINGMONT WAY	TYPE II SLURRY SEAL	29,900	0.47	1,150	26
BROOKSTOWN PL	KINGMONT WAY	CDS	TYPE II SLURRY SEAL	8,975	0.14	272	26
CAMPTON GLEN PL	KINGMONT WAY	NORTH END	TYPE II SLURRY SEAL	13,461	0.21	438	26
CANTWELL DR	E STOCKTON BLVD	KINGMONT WAY	TYPE II SLURRY SEAL	36,977	0.58	1,427	26
DELMONT WAY	GARRITY DR	CDS	TYPE II SLURRY SEAL	4,830	0.08	106	26
EASTLEIGH CT	CANTWELL DR	CDS	TYPE II SLURRY SEAL	11,719	0.18	371	26
GARRITY DR	SHELDON RD	SOUTH END	TYPE II SLURRY SEAL	60,876	0.96	1,691	36
KINGMONT WAY	GARRITY DR	CANTWELL DR	TYPE II SLURRY SEAL	18,850	0.30	725	26
3rd Ave	Sierra St	Elk Grove Blvd	1.5" OVERLAY	11,640	0.18	388	30
2nd Ave	Polhemus Dr	Elk Grove Blvd	1.5" OVERLAY	20,046	0.32	771	26

Exhibit C - Project Location List

Street Name	Begin Location	End Location	Anticipated Treatment	Area (sf)	Lane Miles	Length (ft)	Width (ft)
Lovewell Ct	Boxelder Way	CDS	TYPE II SLURRY SEAL	7,299	0.12	201	26
SATILIA CT	EDISTO WAY	CDS	TYPE II SLURRY SEAL	7,559	0.12	211	26
BANTAM WAY	MALHEUR WAY	EDISTO WAY	TYPE II SLURRY SEAL	17,790	0.27	665	26
LAGUNA POINTE WAY	LAGUNA BLVD	FRANKLIN BLVD	TYPE II SLURRY SEAL	41,054	0.65	1,579	26
SALADO CT	WATAUGA WAY	CDS	TYPE II SLURRY SEAL	7,013	0.11	190	26
ELWELL CT	FRAMINGTON WAY	CDS WEST END	TYPE II SLURRY SEAL	6,467	0.10	169	26
MOREAU CT	MALHEUR WAY	CDS	TYPE II SLURRY SEAL	9,587	0.15	289	26
CONCHAS CT	EDISTO WAY	CDS	TYPE II SLURRY SEAL	8,131	0.13	233	26
WATAUGA WAY	MALHEUR WY	BOXELDER WAY	TYPE II SLURRY SEAL	18,980	0.30	730	26
MALHEUR WAY	SHENANGO WAY	WYLIE DR	TYPE II SLURRY SEAL	54,600	0.86	2,100	26
ST JONES CT	EDISTO WAY	CDS - WEST END	TYPE II SLURRY SEAL	8,781	0.14	258	26
NEWFOUND WAY	MILLSTONE DR	ELLIOT RANCH RD	TYPE II SLURRY SEAL	38,454	0.61	1,479	26
WYLIE DR	ELLIOT RANCH ROAD	EDISTO WAY	TYPE II SLURRY SEAL	11,340	0.18	315	36
ELWELL WAY	FRAMINGTON WAY	NEWFOUND WAY	TYPE II SLURRY SEAL	5,460	0.09	210	26
POWDER CT	NEWFOUND WY	CDS-WEST END	TYPE II SLURRY SEAL	6,623	0.10	175	26
SUWANNEE CT	EDISTO WAY	CDS	TYPE II SLURRY SEAL	6,441	0.10	168	26
ESCAMBIA CT	EDISTO WAY	CDS	TYPE II SLURRY SEAL	8,469	0.13	246	26
SILVIES WAY	MALHEUR WY	EDISTO WY	TYPE II SLURRY SEAL	26,650	0.42	1,025	26
MILLSTONE DR	FRANKLIN BLVD	MALHEUR WAY	TYPE II SLURRY SEAL	20,772	0.33	577	36
WHEELER CT	EDISTO WAY	CDS	TYPE II SLURRY SEAL	5,245	0.08	122	26
EDISTO WAY	NEOSHO DR	WYLIE DR	TYPE II SLURRY SEAL	67,262	1.06	2,587	26
NEOSHO DR	LAGUNA BLVD	SHENANGO WAY	TYPE II SLURRY SEAL	33,264	0.53	792	42
FABIUS CT	SHENANGO WAY	CDS	TYPE II SLURRY SEAL	3,900	0.06	150	26
SELWAY CT	NEWFOUND WY	CDS-SOUTH END	TYPE II SLURRY SEAL	6,649	0.10	176	26
BOXELDER WAY	SILVIES WAY	WATAUGA WAY	TYPE II SLURRY SEAL	6,838	0.11	263	26
SHENANGO WAY	MALHEUR WY	EDISTO WY	TYPE II SLURRY SEAL	30,030	0.47	1,155	26
ABERT CT	SILVIES WAY	CDS-NORTH END	TYPE II SLURRY SEAL	6,415	0.10	167	25
CALAMUS CT	SILVIES WAY	CDS	TYPE II SLURRY SEAL	6,363	0.10	165	26
FRAMINGTON WAY	ELWELL WAY	NEWFOUND WAY	TYPE II SLURRY SEAL	21,580	0.34	830	26
OLIVHURST WAY	FRYE CREEK DR	MAPLEHURST WAY	CAPE SEAL	18,642	0.29	717	26
TANA CT	MAYBERRY WY	CDS-WEST END	CAPE SEAL	9,167	0.14	276	26
THOROE CT	MAYBERRY WY	CDS-WEST END	CAPE SEAL	9,375	0.15	284	26
MEADOWLAND WAY	FRYE CREEK DR	MAYBERRY WAY	CAPE SEAL	15,860	0.25	610	26
APPLEHURST WAY	FRYE CREEK DR	MAPLEHURST WAY	CAPE SEAL	21,814	0.34	839	26

Exhibit C - Project Location List

Street Name	Begin Location	End Location	Anticipated Treatment	Area (sf)	Lane Miles	Length (ft)	Width (ft)
PINEHURST WAY	MEADOWLAND WAY	OLIVEHURST WAY	CAPE SEAL	6,890	0.11	265	26
BIG CREEK WAY	FRYE CREEK DR	HARBORSIDE WAY	TYPE II SLURRY SEAL	4,004	0.06	154	26
BIG CREEK WAY	GEMWOOD WAY	FRYE CREEK DR	TYPE II SLURRY SEAL	18,276	0.29	703	26
OCEAN BREEZE CT	HARBORSIDE WAY	CDS	TYPE II SLURRY SEAL	6,703	0.10	162	26
BIRKDALE CT	MAYBERRY WAY	CDS-WEST END	TYPE II SLURRY SEAL	6,526	0.10	251	26
TALL GRASS WAY	CYPRESS CREEK WAY	DEEPPDALE WAY	TYPE II SLURRY SEAL	12,350	0.19	475	26
ASHURST CT	MAPLEHURST WAY	CDS-WEST END	TYPE II SLURRY SEAL	7,503	0.12	212	26
BEECHURST CT	MAPLEHURST WAY	CDS-WEST END	TYPE II SLURRY SEAL	4,914	0.08	189	26
CLAY GLEN WAY	LAKE PLEASANT DR	LODESTAR WAY	TYPE II SLURRY SEAL	27,748	0.43	1,048	26
MARINO CT	MAYBERRY WAY	CDS-WEST END	TYPE II SLURRY SEAL	9,037	0.14	271	26
FRYE CREEK DR	BIG HORN BLVD (WEST)	BIG HORN BLVD (EAST)	TYPE II SLURRY SEAL	200,508	3.16	4,774	42
HARVEST MOON CT	CLAY GLEN WAY	CDS	TYPE II SLURRY SEAL	7,555	0.12	214	26
GEMWOOD WAY	BIG CREEK WAY	MOONLIGHT WAY	TYPE II SLURRY SEAL	34,736	0.55	1,336	26
SUGARNOTCH CT	MOON RUN WY	CDS-SOUTH END	TYPE II SLURRY SEAL	2,652	0.04	107	26
MOSS AGATE CT	LAKE PLEASANT DR	CDS-NORTH END	TYPE II SLURRY SEAL	6,177	0.10	161	26
OWL CT	CYPRESS CREEK WAY	CDS	TYPE II SLURRY SEAL	5,449	0.09	133	26
STONEY CREEK WAY	CLAY GLEN WY	MOON RUN WY	TYPE II SLURRY SEAL	14,248	0.22	548	26
DEEPPDALE WAY	FRYE CREEK DR	FRANCESCA ST	TYPE II SLURRY SEAL	48,386	0.76	1,861	26
LAKE PLEASANT DR	FRYE CREEK DR	FRANKLIN BLVD	TYPE II SLURRY SEAL	47,988	0.76	1,333	36
MOON CREEK WAY	CYPRESS CREEK WAY	DEEPPDALE WAY	TYPE II SLURRY SEAL	8,242	0.13	317	26
MOON RUN WAY	CLAY GLEN WAY	STONEY CREEK WAY	TYPE II SLURRY SEAL	18,486	0.29	711	26
CLEAR STAR CT	STONEY CREEK WAY	CDS	TYPE II SLURRY SEAL	8,491	0.13	250	26
FRANCESCA ST	FRYE CREEK DR (E 1/5)	CITY LIMIT - NORTH	TYPE II SLURRY SEAL	15,548	0.25	598	26
MAPLEHURST WAY	APPLEHURST WAY	OLIVEHURST WAY	TYPE II SLURRY SEAL	6,864	0.11	264	26
CYPRESS CREEK WAY	DEEPPDALE WAY	FRANCESCA ST	TYPE II SLURRY SEAL	22,334	0.35	859	26
ELFIN CT	ELK HOLLOW CT	CDS	TYPE II SLURRY SEAL	7,555	0.12	214	26
ELK HOLLOW CT	FRANCESCA ST	CDS	TYPE II SLURRY SEAL	19,333	0.31	667	26
ANCHOR BAY WAY	BIG HORN BLVD	BIG CREEK WAY	TYPE II SLURRY SEAL	35,698	0.56	1,373	26
HARBORSIDE WAY	ANCHOR BAY WAY	BIG CREEK WAY	TYPE II SLURRY SEAL	20,592	0.33	792	26
LEWIE WAY	STONEY CREEK WAY	LAKE PLEASANT DR	TYPE II SLURRY SEAL	10,504	0.17	404	26
MOONLIGHT WAY	MAYBERRY WAY	DEEPPDALE WAY	TYPE II SLURRY SEAL	50,180	0.79	1,930	26
BREAKER POINT CT	HARBORSIDE WAY	CDS	TYPE II SLURRY SEAL	8,127	0.13	236	26
COMPASS CT	ANCHOR BAY WAY	CDS	TYPE II SLURRY SEAL	5,553	0.09	137	26
LODESTAR WAY	MAYBERRY WAY	FRYE CREEK DR	TYPE II SLURRY SEAL	10,166	0.16	391	26

Exhibit C - Project Location List

Street Name	Begin Location	End Location	Anticipated Treatment	Area (sf)	Lane Miles	Length (ft)	Width (ft)
DEEPODALE WAY	MAYBERRY WAY	FRYE CREEK DR (E I/S)	TYPE II SLURRY SEAL	51,766	0.82	1,991	26
MAYBERRY WAY	MEADOWLAND WAY	LODESTAR WAY	TYPE II SLURRY SEAL	21,216	0.33	816	26
Splendio Way	Romanzo Way	Storia Way	CAPE SEAL	20,670	0.33	795	26
Romanzo Way	Di Lusso Dr	Storia Way	CAPE SEAL	78,260	1.24	3,010	26
Sandy Souza Way	Di Lusso Dr	Romanzo Way	CAPE SEAL	77,560	0.43	1,060	26
CIELO CT	STORIA WAY	CDS	CAPE SEAL	5,059	0.08	118	26
POESIA CT	RISATA WY	CDS-WEST END	CAPE SEAL	8,941	0.14	263	26
Desta Ct	Splendio Way	CDS	CAPE SEAL	5,865	0.09	149	26
FRESCA WAY	STORIA WAY	DI LUSSO DR	CAPE SEAL	7,046	0.11	271	26
CONCERTO CT	DI LUSSO DR	CDS-NORTH END	TYPE II SLURRY SEAL	8,439	0.13	248	26
CASA ALAMEDA WAY	STORIA WAY	DI LUSSO DR	TYPE II - MICROSURFACING	6,110	0.10	235	26
CERROLINDA CIR	DI LUSSO DR (E)	DI LUSSO DR (W)	TYPE II - MICROSURFACING	33,384	0.53	1,284	26
CANDELLARIA CT	DI LUSSO DR	CDS	TYPE II - MICROSURFACING	4,875	0.08	109	26
PASEO GRANDE WAY	STORIA WY (N)	STORIA WY (S)	TYPE II - MICROSURFACING	74,180	0.38	930	26
RISATA WAY	VICINO DR	DI LUSSO DR	TYPE II - MICROSURFACING	27,118	0.43	1,043	26
STORIA WAY	DI LUSSO DR	ROMANZO WY	TYPE II - MICROSURFACING	56,290	0.89	2,165	26
PALOMA BLANCA CT	STORIA WY	CDS-WEST END	TYPE II - MICROSURFACING	6,125	0.10	159	26
SERRA BELLA CT	DI LUSSO DR	CDS WEST END	TYPE II - MICROSURFACING	5,059	0.08	118	26
FRANKFORT CT	FERNWAY CT	CDS	TYPE II - MICROSURFACING	7,555	0.12	214	26
VENETIAN CT	DI LUSSO DR	CDS-SOUTH END	TYPE II - MICROSURFACING	5,891	0.09	150	26
DUOVO WAY	DI LUSSO DR	RISATA WAY	TYPE II - MICROSURFACING	24,596	0.39	946	26
FERNWAY CT	DI LUSSO DR	CDS - EAST END	TYPE II - MICROSURFACING	20,191	0.32	700	26
DI LUSSO DR	LAGUNA BLVD	BRUCEVILLE RD	TYPE II - MICROSURFACING	153,076	2.42	4,027	38
Laguna Trail Way	Laguna Villa Way	Laguna Villa Way	CAPE SEAL	31,647	0.50	1,217	26
Cartera Ct	Paseo Del Sol Way	CDS	TYPE II SLURRY SEAL	8,339	0.13	241	26
Sebring Ct	St Augustine	CDS	CAPE SEAL	8,094	0.13	204	26
Thickett Ct	Fox Run Way	CDS	CAPE SEAL	7,971	0.13	230	26
Tule Ct	Laguna Park Dr	CDS	CAPE SEAL	9,925	0.16	302	26
Thresher Ct	Foulks Ranch Dr	CDS	CAPE SEAL	7,503	0.12	212	26
PINE VISTA WAY	LAGUNA PARK DR	FOX RUN WY	CAPE SEAL	34,793	0.55	1,248	27
SUNNY GLADL CT	PINE VISTA WY	CDS-NORTH END	CAPE SEAL	9,895	0.16	304	26
WINDY FEN CT	PINE VISTA WY	CDS-SOUTH END	CAPE SEAL	5,605	0.09	139	26
GRISHAM WAY	MICHENR DR	W STOCKTON BLVD	TYPE II SLURRY SEAL	42,458	0.67	1,633	26
MAILER WAY	CAPOTE WAY	FAULKNER WAY	TYPE II SLURRY SEAL	17,420	0.27	670	26

Exhibit C - Project Location List

Street Name	Begin Location	End Location	Anticipated Treatment	Area (sf)	Lane Miles	Length (ft)	Width (ft)
FAULKNER WAY	WEST STOCKTON BLVD	CAPOTE WAY	TYPE II SLURRY SEAL	16,562	0.26	637	26
MICHENER DR	WEST STOCKTON BLVD	NORTH END	TYPE II SLURRY SEAL	30,576	0.48	637	48
CRICHTON WAY	W STOCKTON BLVD	PAULHAUS WAY	TYPE II SLURRY SEAL	27,560	0.43	1,060	26
LAKE WILLOW WAY	WILLOWBERRY WAY	DUNISCH RD	TYPE II SLURRY SEAL	45,547	0.77	1,867	26
POND BROOK WAY	LAGUNA BROOK WAY	DUNISCH RD	TYPE II SLURRY SEAL	26,338	0.42	1,013	26
WILLOW CT	LAKE WILLOW WY	CDS - SOUTH END	TYPE II SLURRY SEAL	5,193	0.08	120	26
WILLOWBERRY WAY	WOODED BROOK DRIVE	LAKE WILLOW WAY	TYPE II SLURRY SEAL	64,662	1.02	2,487	26
DUNISCH RD	W STOCKTON BLVD	WOODED BROOK DR	TYPE II SLURRY SEAL	59,232	0.93	2,468	24
HUNTERS BROOK CT	LAGUNA BROOK WAY	CDS	TYPE II SLURRY SEAL	4,803	0.08	105	26
WOODED BROOK DR	W STOCKTON BLVD	DUNISCH RD	TYPE II SLURRY SEAL	61,776	0.98	1,716	36
VISTA CREEK WAY	POND BROOK WY	WYNDWILLOW WY	TYPE II SLURRY SEAL	13,104	0.21	504	26
LAGUNA BROOK WAY	WOODED BROOK DR	DUNISCH RD	TYPE II SLURRY SEAL	94,816	1.50	2,963	32
WYNDWILLOW WAY	LAGUNA BROOK WAY	DUNISCH RD	TYPE II SLURRY SEAL	18,382	0.29	707	26
BROOK WILLOW WAY	WOODED BROOK DR	LAKE WILLOW WAY	TYPE II SLURRY SEAL	6,630	0.10	255	26
DUCKS POND WAY	DUNISCH RD	LAKE WILLOW WAY	TYPE II SLURRY SEAL	16,562	0.26	637	26
CAPOTE WAY	WEST STOCKTON BLVD	CRICHTON WAY	TYPE II SLURRY SEAL	17,758	0.28	683	26
BRETTON WAY	W STOCKTON BLVD	GRISHAM WAY	TYPE II SLURRY SEAL	15,106	0.24	581	26
GLASTRIS WAY	GRISHAM WAY	NORTH END	TYPE II SLURRY SEAL	8,767	0.14	337	26
LAUFFER WAY	GLASTRIS WAY	GRISHAM WAY	TYPE II SLURRY SEAL	36,393	0.57	1,220	26
PAULHAUS WAY	WEST STOCKTON BLVD	GRISHAM WAY	TYPE II SLURRY SEAL	19,214	0.30	739	26
Wild Plum Ct	Apricot Woods Way	CDS	CAPE SEAL	8,105	0.13	232	26
Hospenthal Way	Baniff Vista Dr	W/End	CAPE SEAL	25,818	0.41	993	26
CAMPOBILLO CT	CAMINO VISTA WAY	CDS	CAPE SEAL	9,359	0.15	277	26
BIG HORN BLVD	BROCKENHURST DR	FRANKLIN BLVD	CAPE SEAL	170,373	1.90	3,883	31
BIG HORN BLVD	FRANKLIN BLVD	BROCKENHURST RD	CAPE SEAL	124,256	1.96	3,883	32

Exhibit D - Project Location List

Street Name	Area (SF)	Base Repairs (SF)	AC Patch (SF)	Total % Patch Repair
ADAMSTOWN WAY	44,746		2,874	6%
ALLISTER WAY	67,860		96	0%
ASHMORE WAY	39,202		1,594	4%
BARDSWELL CT	12,603		3,097	25%
BISHOPS CAP CT	9,015		900	10%
BLAKEMORE CT	15,645		100	1%
BOND ROAD	294,403	51,844		18%
BRABHAM WAY	25,090	825	2,592	14%
BRIDGEWATER CT	12,629	2,280	280	20%
BRIENNE WAY	13,000	3,219	202	26%
BURNT SPUR CT	37,440		300	1%
CAMDEN LAKE WAY	77,948	890	718	2%
CHAMBEAU WAY	116,388		72	0%
CHAPLIN CT	13,175		2,392	18%
CHEX CT	12,401	212	628	7%
COOPERSTON WAY	53,850	90		0%
CROWLEY WAY	30,810		32	0%
DOC BAR CT	10,217		99	1%
DONCASTER CT	8,625	1,050	216	15%
DORINGTON CT	10,107	32		0%
DYMENT CT	7,117		56	1%
EL ARROYO RD	25,920		1,278	5%
ELY CT	10,887	2,040		19%
ENGLISH INN CT	8,963	90		1%
FANEGA CT	7,871	814	816	21%
FOLKSTOVER CT	16,763		262	2%
FOYT CT	12,577		6	0%
FRECKLES CT	8,807	2,100		24%
FREEMARK WAY	16,763	582		3%
GARRISON CT	8,605	585	420	12%
GENTIAN CT	6,025		1,482	25%
GERANIUM WAY	11,700		952	8%
GLENBAIN WAY	13,000		964	7%
GREENTRAILS CT	10,911		64	1%
GREENTRAILS WAY	21,762		302	1%
GRENACHE WAY	150,912	150	1,116	1%
GRENFELL CT	15,151		594	4%
GURNEY CT	8,079		81	1%
HARBOR HOUSE CT	10,971		284	3%
HARBOR HOUSE WAY	7,020		150	2%
HARTWELL CT	7,696	527		7%
HAZENMORE CT	11,641		4,063	35%
HOLLYBROOK CT	8,469		121	1%
HOUNDSTOOTH CT	12,343		1,360	11%
JAMEL CT	8,023	70		1%
JIM BAR CT	12,109	28		0%

Exhibit D - Project Location List

Street Name	Area (SF)	Base Repairs (SF)	AC Patch (SF)	Total % Patch Repair
KILLDEER WAY	56,344		3,341	6%
KRISTA CT	8,781	2,508	1,112	41%
LAGUNA CENTER CIRCLE	17,108	1,007	322	8%
LAGUNA CREST WAY	47,944	1,566	8,081	20%
LAGUNA MANOR	15,192		432	3%
LAGUNA QUAIL WAY	81,900	2,466	22,067	30%
LEISURE OAK LN	23,573		5,369	23%
LORDSHIP WAY	11,336	234	1,851	18%
LUJAN DR	115,038	34,543	2,574	32%
MANADA CT	6,987	448		6%
MENDHAM CT	13,617	2,340	2,533	36%
MISTY MEADOW WAY	54,194	1,209	1,514	5%
MOLINERO CT	9,323	3,218	348	38%
MOONEY RD	64,302	8,330	8,778	27%
MOUNTBATTEN WAY	23,010	3,371	1,546	21%
NORTH CAMDEN DR	83,556	171	6,848	8%
OCOTILLO CT	6,155		279	5%
OLD CREEK DR	10,038		940	9%
PALAFAXIA WAY	11,856		1,604	14%
PETUNIA WAY	8,138		1,636	20%
PLAYERS CT	11,800	2,782	1,722	38%
RED DOG CREEK DR	10,044		184	2%
ROUNABOUT CT	6,363	1,620		25%
ROYAL GATE WAY	33,800	6,896	1,074	24%
ROYSTER CT	11,596		384	3%
SADDLEHORN CT	39,605		225	1%
SAGE GLEN WAY	13,728		172	1%
SAINT GREGORY WAY	6,916		1,734	25%
SEDEGWICK CT	10,965	1,440		13%
SHELDON WOODS WAY	189,504	1,239	4,681	3%
SICKLE CT	8,859	310	1,470	20%
SILVER CROWN CT	6,415		144	2%
SITKA CT	8,677		480	6%
SPANISH GRANT RD	17,328		618	4%
ST. EDWARDS WAY	3,562	172		5%
SUN SPRITE CT	6,500		547	8%
TEGAN RD	37,750		14,000	37%
TOM THUMB CT	8,027	466		6%
UNSER WAY	12,350	368		3%
WEST CAMDEN DR	190,000	614	13,404	7%
WILMOT CT	7,091		151	2%
WYMARK DR	84,924	24	2,470	3%
YARMOUTH CT	10,471	270		3%
YUHRE CT	5,358	4,185		78%
ZINNIA WAY	29,510		3,087	10%
	2,784,774	149,225	148,285	

**CERTIFICATION
ELK GROVE CITY COUNCIL RESOLUTION NO. 2019-064**

STATE OF CALIFORNIA)
COUNTY OF SACRAMENTO)
CITY OF ELK GROVE) **ss**


I, Jason Lindgren, City Clerk of the City of Elk Grove, California, do hereby certify that the foregoing resolution was duly introduced, approved, and adopted by the City Council of the City of Elk Grove at a regular meeting of said Council held on April 10, 2019 by the following vote:

AYES: COUNCILMEMBERS: *Ly, Hume, Detrick, Nguyen, Suen*

NOES: COUNCILMEMBERS: *None*

ABSTAIN: COUNCILMEMBERS: *None*

ABSENT: COUNCILMEMBERS: *None*


**Jason Lindgren, City Clerk
City of Elk Grove, California**